





**Photo A:** View of Balok River less than 100 m from the river mouth.



**Photo B:** View of the river at the Kuantan-Kuala Terengganu road bridge.



<b>Title:</b>	Photolog Describing Sungai Balok	<b>Approved:</b> Final	<b>Job-No.:</b> MY110311A	<b>Date:</b> January 2008
<b>Site:</b>	Gebeng Industrial Estate, Kuantan, Pahang.			
<b>Client:</b>				Exhibit 4.8



**Photo C:** View of the river less than 2 km upstream of the river mouth. The width of the channel is approximately 20 m wide.



**Photo D:** View of the river less than 5 km upstream of the river mouth. The width of the channel is approximately 15 m wide.


<b>Title:</b>	Photolog Describing Sungai Balok	<b>Approved:</b>	<b>Job-No.:</b>	<b>Date:</b>
<b>Site:</b>	Gebeng Industrial Estate, Kuantan, Pahang.	Final	MY110311A	January 2008
<b>Client:</b>				Exhibit 4.8



**Photo E:** View of the first drainage discharge outlet from the GIE.



**Photo F:** View of the second drainage discharge outlet from the GIE.



<b>Title:</b>	Photolog Describing Sungai Balok	<b>Approved:</b> Final	<b>Job-No.:</b> MY110311A	<b>Date:</b>	January 2008
<b>Site:</b>	Gebeng Industrial Estate, Kuantan, Pahang.			<b>Client:</b>	



**Photo G:** View of the river less than 7 km upstream of the river mouth. The width of the channel is approximately 10 m wide.



**Photo H:** View of the river from the Gebeng Bypass road bridge.

<b>Title:</b>	Photolog Describing Sungai Balok	<b>Approved:</b> Final	<b>Job-No.:</b> MY110311A	<b>Date:</b> January 2008
<b>Site:</b>	Gebeng Industrial Estate, Kuantan, Pahang.			
<b>Client:</b>				Exhibit 4.8